

## **DOG CONTROL ORDERS**

### **Clean Neighbourhood and Environment Act 2005**

The Dog Control Orders (Prescribed Offences and Penalties, etc.) Regulations  
2006

#### **The Dogs Exclusion (West Somerset) Order 2012**

The West Somerset District Council hereby makes the following Order.

1. The Order will come into force on sixteenth day of July 2012
2. This Order applies to the land specified in Schedule 1 below

#### **Offences**

- 3 (1) A person in charge of a dog shall be guilty of an offence if, during the periods specified in Schedule 2 he takes the dog onto, or permits the dog to enter or to remain on, any land to which this Order applies unless-
  - (a) he has a reasonable excuse for doing so; or
  - (b) the owner, occupier or other person or authority having control of the land has consented (generally or specifically) to his doing so.
- (2) Nothing in this article applies to a person who:
  - (a) is registered as a blind person in a register compiled under section 29 of the National Assistance Act 1948; or
  - (b) is deaf, in respect of a dog trained by Hearing Dogs for Deaf People (registered charity number 293358) and upon which he relies for assistance; or
  - (c) has a disability which affects his mobility, manual dexterity, physical co-ordination to ability to lift, carry or otherwise move everyday objects, in respect of a dog trained by a prescribed charity and upon which he relies for assistance
- (3) For the purposes of this article –
  - (a) a person who habitually has a dog in his possession shall be taken to be in charge of the dog at any time unless at that time some other person is in charge of the dog; and
  - (b) each of the following is a “prescribed charity” –

## Clean Neighbourhoods and Environment Act 2005

### Dog Control Orders

#### Schedule 1

#### Land (Dog Exclusion) designated by description

The order relates to the following areas:

1. **Minehead Beach from Golf Club Groyne to Harbour** (as shown on Map BAN001 hatched in red; see Schedule 2 for periods of exclusion).
2. **Blenheim Gardens, Minehead** (as shown on Map BAN002 hatched in red)
3. **Irnham Road Recreation Ground, Minehead** (as shown on Map BAN003 hatched in red)
4. **Childrens play area Culvercliffe, Minehead** (as shown on Map BAN004 hatched in red)
5. **Millennium Rose Garden, Minehead** (as shown on Map BAN005 hatched in red)
6. **Childrens Play Area, Brushford** (as shown on Map BAN006 hatched in red)
7. **Junior Playing Field, Hillview Road, Carhampton** (as shown on Map BAN007 as hatched in red)
8. **Crowcombe Village Children's Play Area and Recreation Ground** (as shown on Map BAN008 as hatched in red)
9. **Sports Field and Kings Corner Recreation Ground, Dulveron** (as shown on Map BAN009 as hatched in red)
10. **Barnsclose Play Area, Dulverton** (as shown on Map BAN010 as hatched in red)
11. **Dunster Marsh Playing Field, Dunster** (as shown on Map BAN011 as hatched in red)
12. **Packhorse Playing Field, Dunster** (as shown on Map BAN012 as hatched in red)
13. **Dunster Parish Cemeteries, Dunster** (as shown on Map BAN013 as hatched in red)

## **Clean Neighbourhoods and Environment Act 2005**

### **Dog Control Orders**

#### **Schedule 2**

The Order to exclude dogs on Minehead Beach between the Golf Course Groyne to the Harbour (as set out in No.1 of Schedule 1) will be in force between 1<sup>st</sup> May and September 30<sup>th</sup> inclusive in any year.

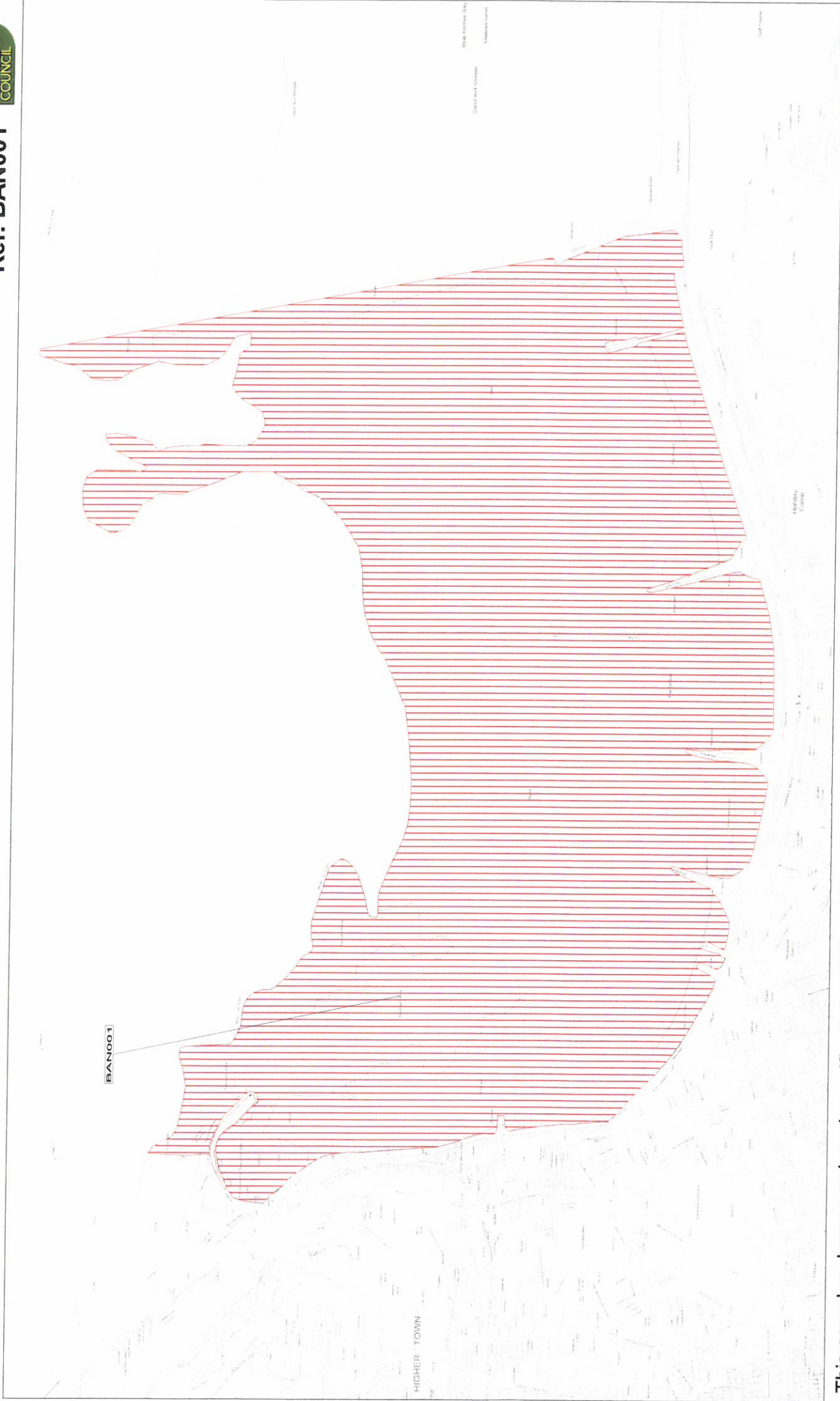
The Order shall apply to all other designated land contained in Schedule 1 all times of the year.

# WEST SOMERSET COUNCIL

Map shows designated Dog Ban Area. Minehead Beach from Golf Club Groyne to Harbour.  
Made under Section 55 of the Clean Neighbourhoods and Environment Act 2005.



Ref: BAN001



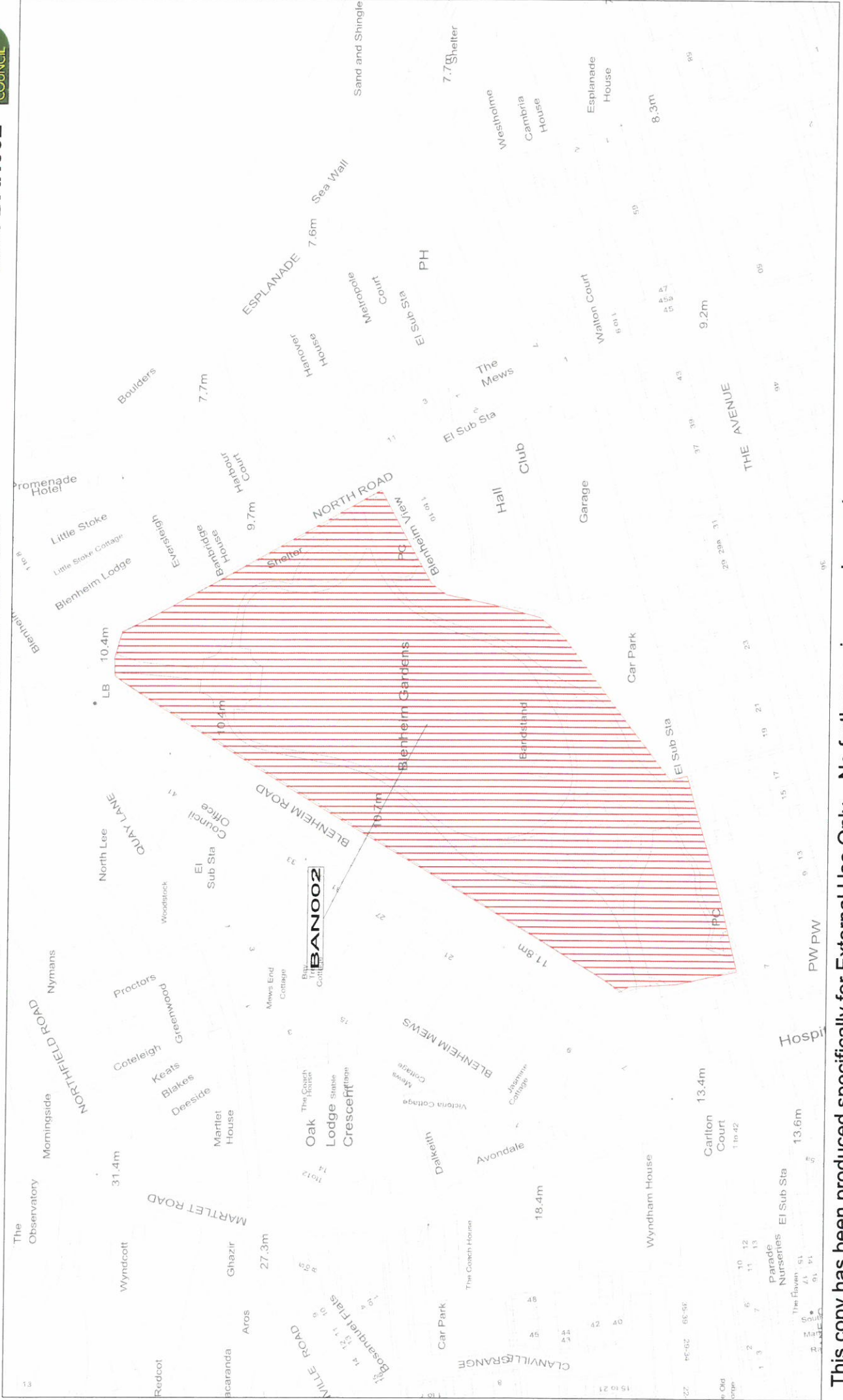
This copy has been produced specifically for External Use Only. No further copies may be made

Scale 1:6947  
Data Produced 12/09/2004

# WEST SOMERSET COUNCIL

Map shows designated Dog Ban Area. Blenheim Gardens. Minehead.  
Made under Section 55 of the Clean Neighbourhoods and Environment Act 2005.

Ref: BAN002



This copy has been produced specifically for External Use Only. No further copies may be made

Scale 1:1961

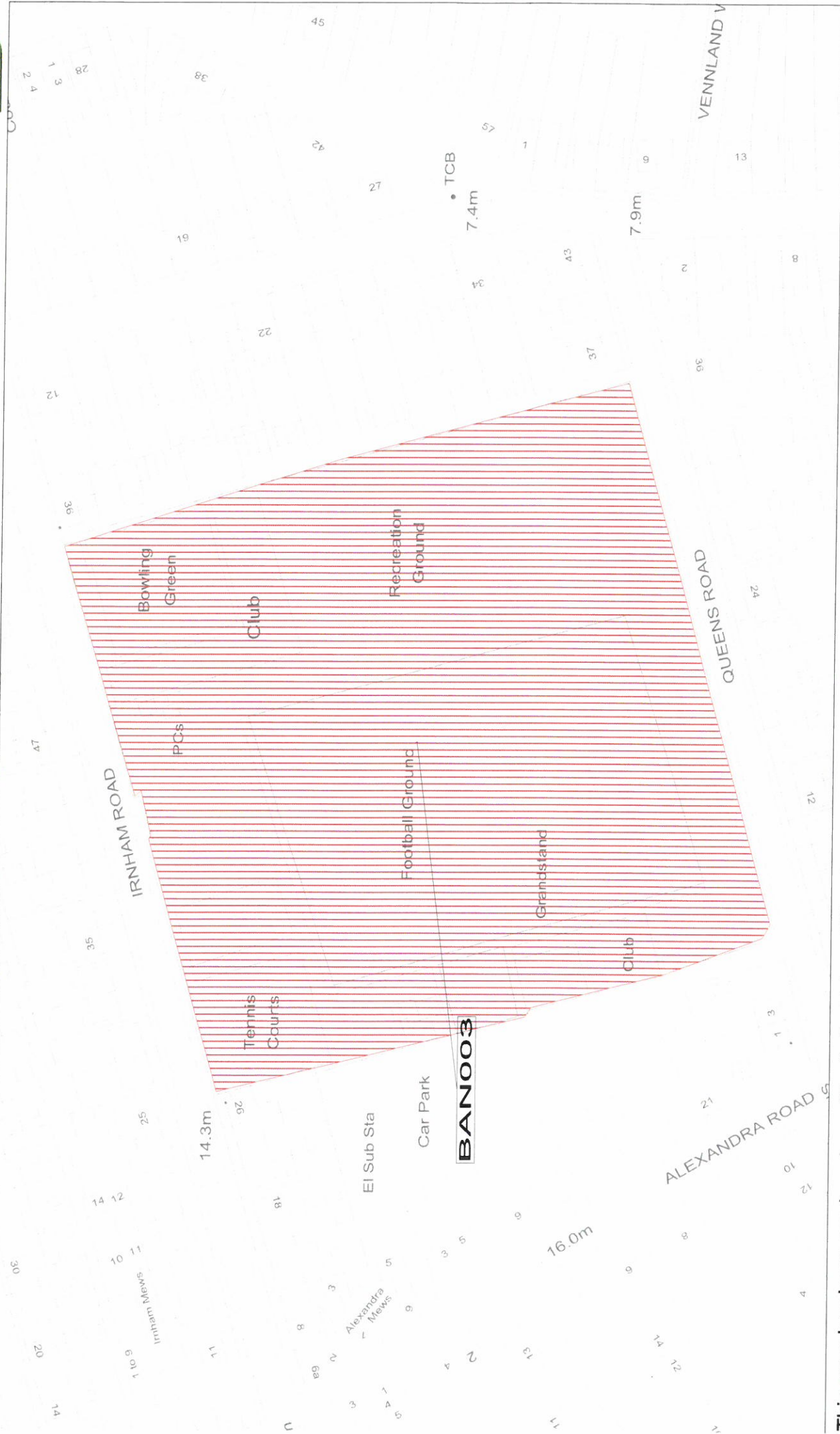
Date Produced 10/03/2005

# WEST SOMERSET COUNCIL

Map shows designated Dog Ban Area. Irnham Road Recreation Ground. Minehead Made under Section 55 of the Clean Neighbourhoods and Environment Act 2005.



Ref: **BAN003**




This copy has been produced specifically for External Use Only. No further copies may be made

Scale 1:1438  
Date Produced 10/02/2015

# WEST SOMERSET COUNCIL

Map shows designated Dog Ban Area. Children's Play Area, Culvercliffe. Minehead Made under Section 55 of the Clean Neighbourhoods and Environment Act 2005.

Ref: BAN004



This copy has been produced specifically for External Use Only. No further copies may be made

© Crown Copyright and Data Licensing 2014. Ordnance Survey Licence No. 100000000

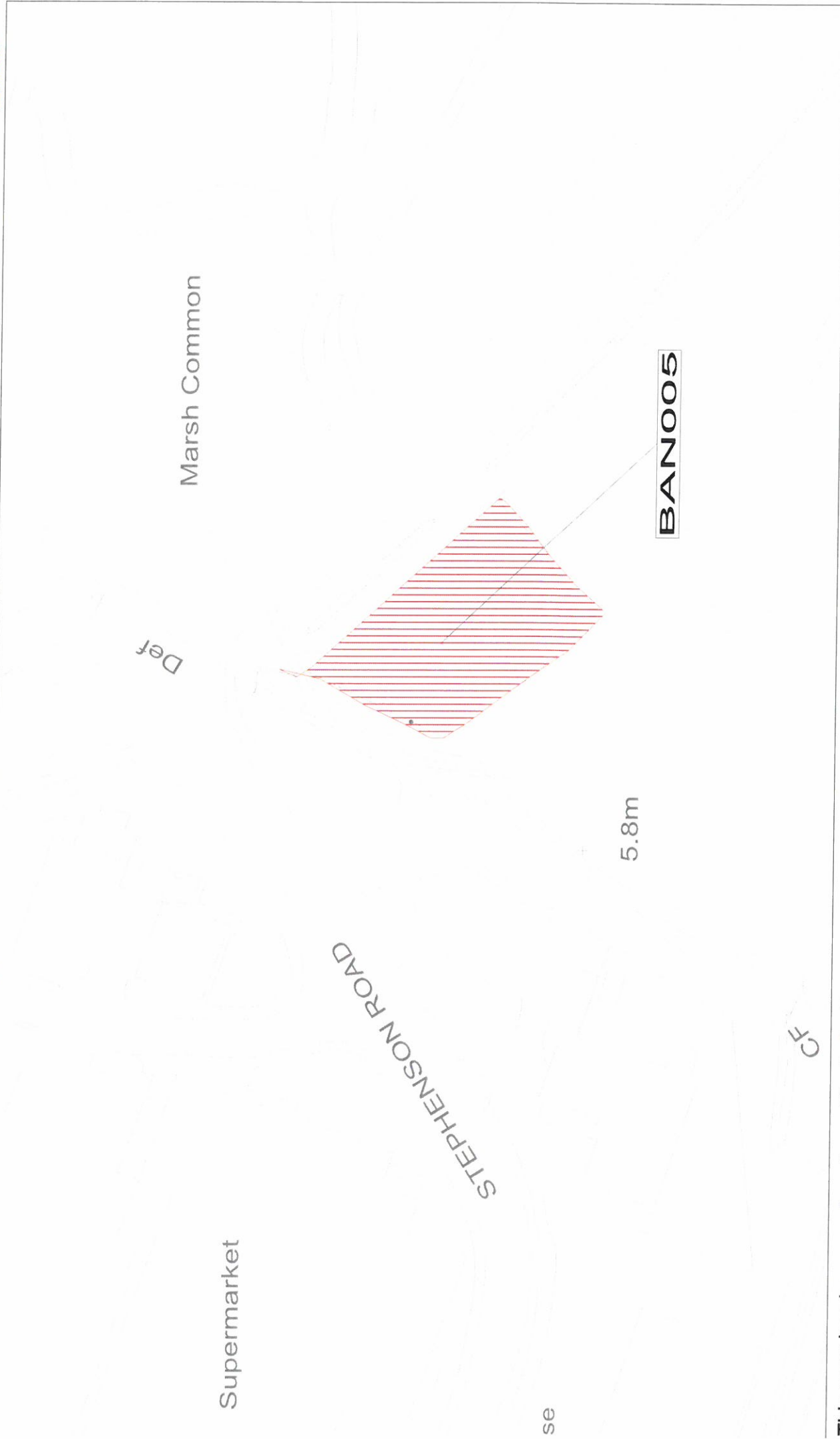
Date Produced 10/09/2013 Scale 1:2491

# WEST SOMERSET COUNCIL

Map shows designated Dog Ban Area. Millennium Rose Garden. Minehead  
Made under Section 55 of the Clean Neighbourhoods and Environment Act 2005.



Ref: BAN005






# WEST SOMERSET COUNCIL

Map shows designated Dog Ban Area. Children's Play Area. Brushford  
Made under Section 55 of the Clean Neighbourhoods and Environment Act 2005.



Ref: BAN006

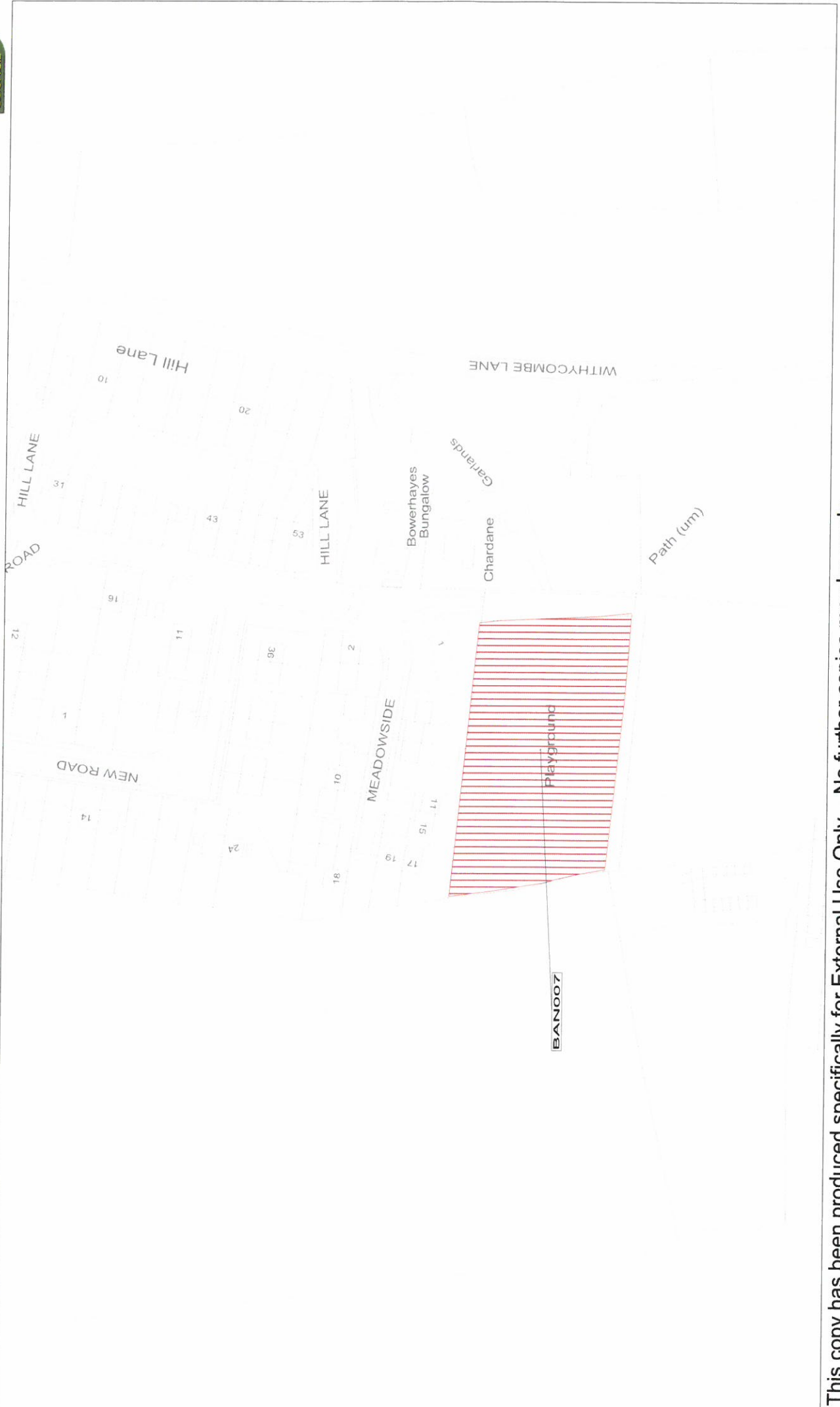


This copy has been produced specifically for External Use Only. No further copies may be made

# WEST SOMERSET COUNCIL

Map shows designated Dog Ban Area. Junior Playing Field, Hillview Road, Carhampton.  
Made under Section 55 of the Clean Neighbourhoods and Environment Act 2005.

Ref: BAN007



This copy has been produced specifically for External Use Only. No further copies may be made  
© Crown Copyright and data base right 2014 Ordnance Survey Licence No. 100000000

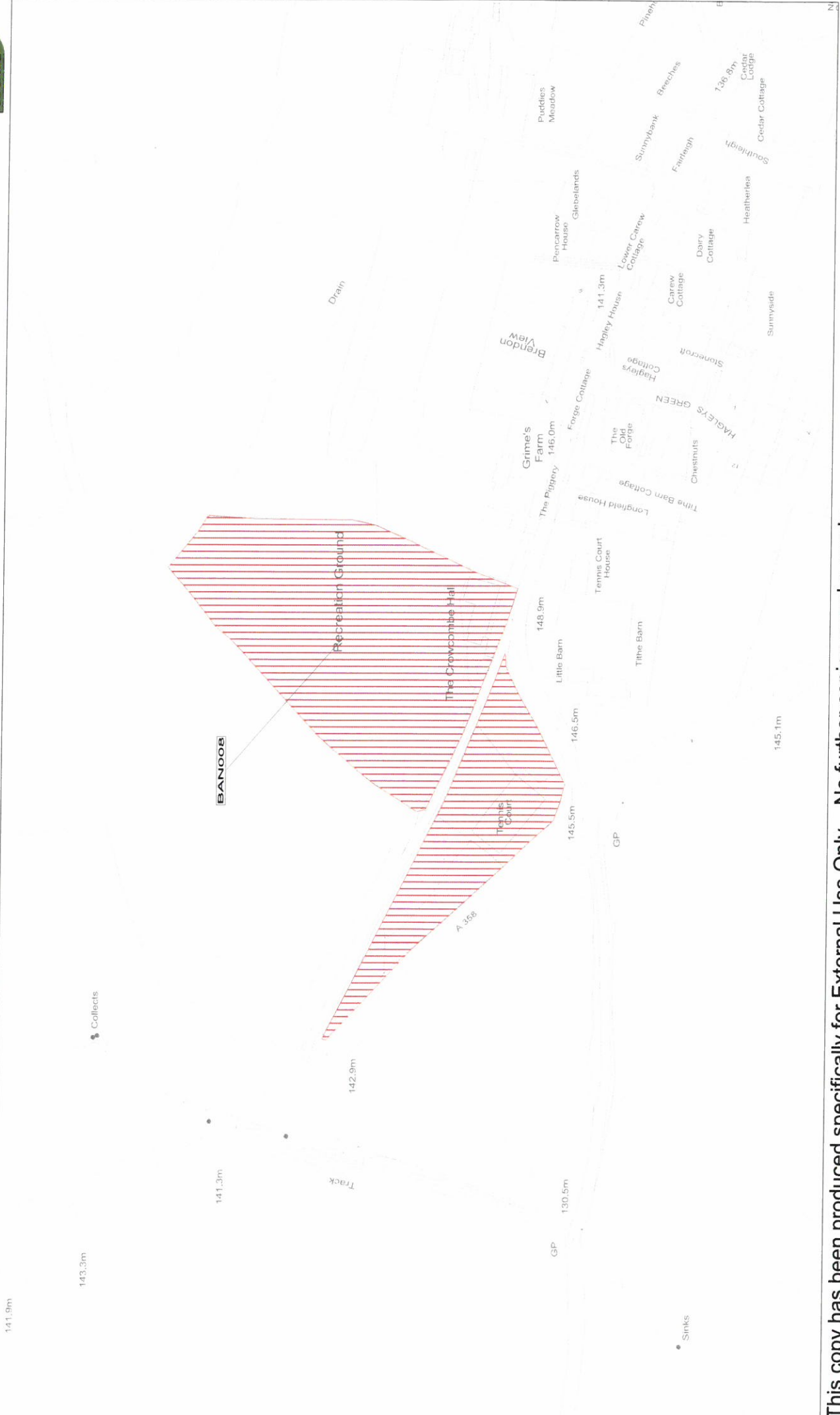
Date Produced 19/09/2014  
Scale 1:1604

# WEST SOMERSET COUNCIL



Map shows designated Dog Ban Area. Crowcombe Village Children's Play Area and Recreation Ground  
Made under Section 55 of the Clean Neighbourhoods and Environment Act 2005.

Ref: **BAN008**



This copy has been produced specifically for External Use Only. No further copies may be made

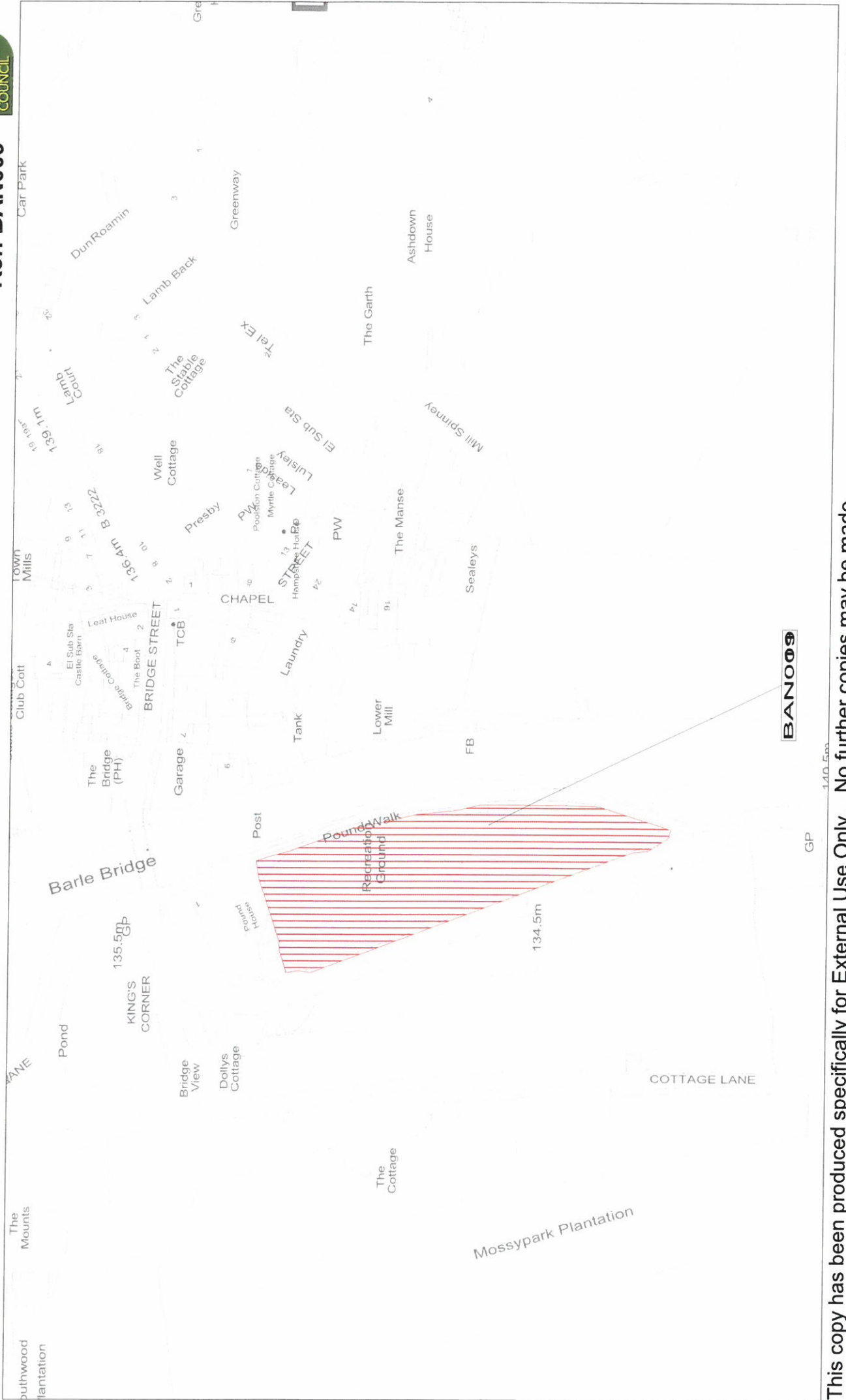
Scale 1:2372  
Data Produced 12/03/2010

# WEST SOMERSET COUNCIL



Ref: BAN009

Map shows designated Dog Ban Area. Sports Field and Kings Corner Recreation Ground. Dulverton Made under Section 55 of the Clean Neighbourhoods and Environment Act 2005.



BAN009

This copy has been produced specifically for External Use Only. No further copies may be made

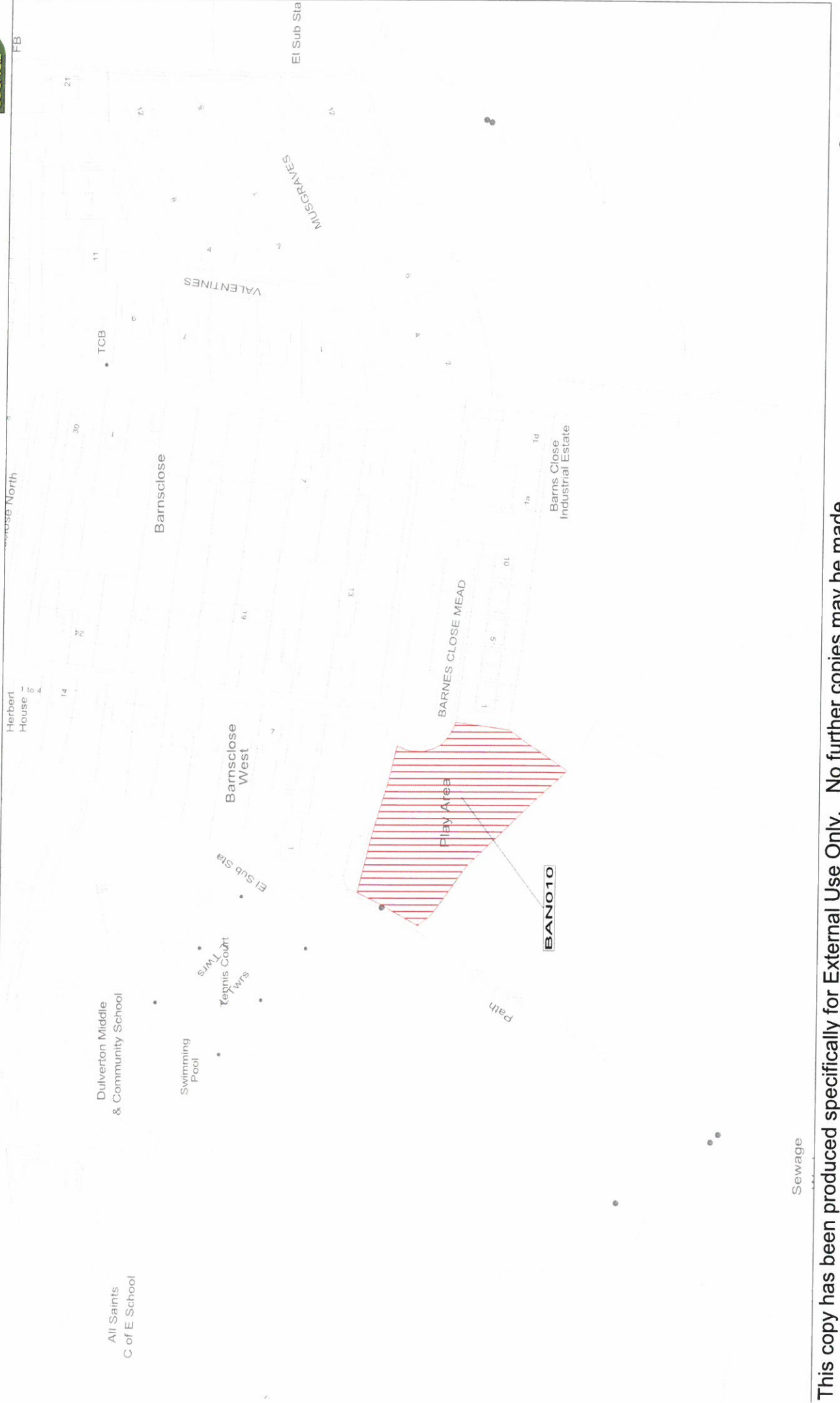
Scale 1:1743

Date Produced 19/09/2004

# WEST SOMERSET COUNCIL

Map shows designated Dog Ban Area. Barnsclose Play Area. Dulverton Made under Section 55 of the Clean Neighbourhoods and Environment Act 2005.

Ref: BAN010



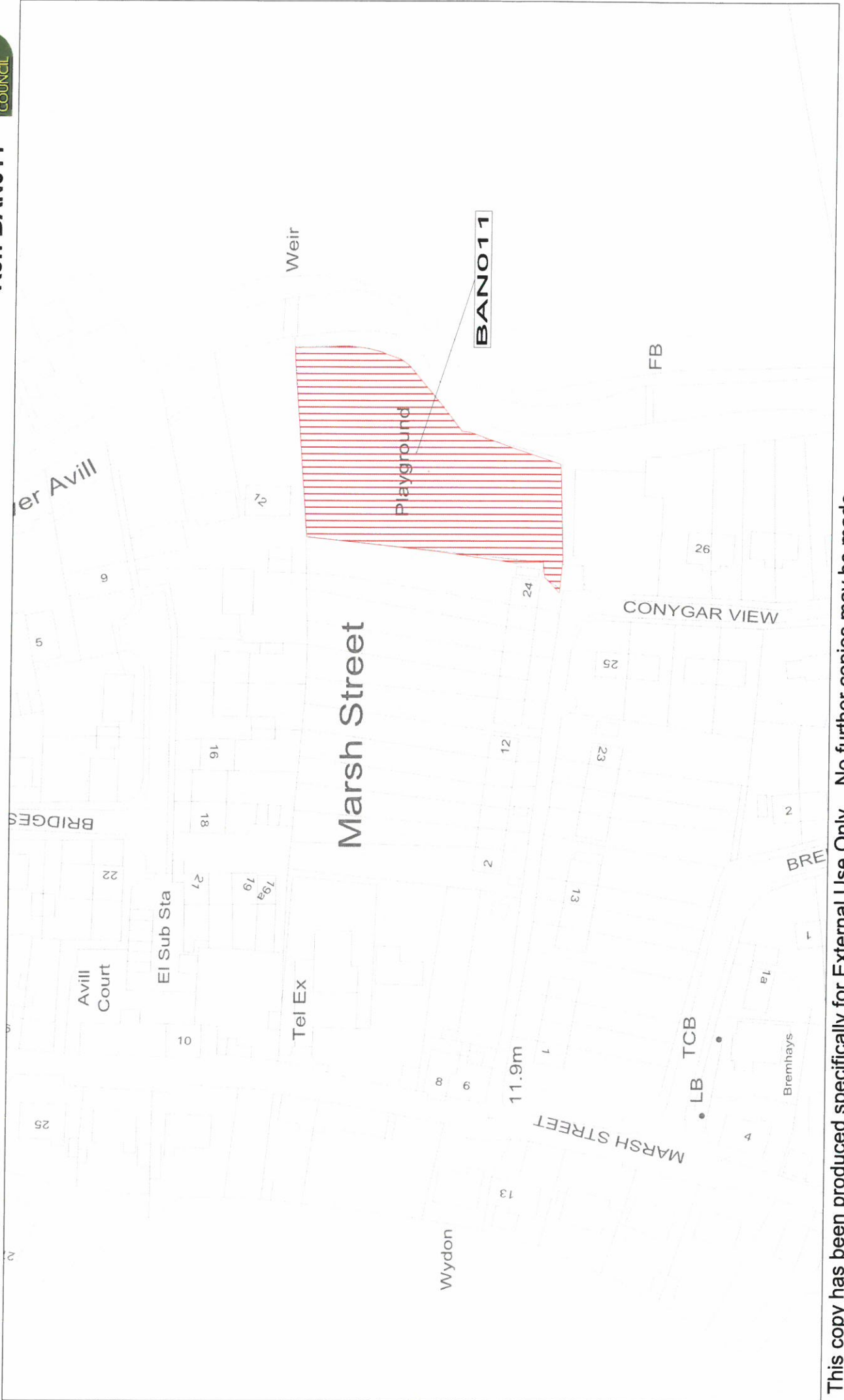
This copy has been produced specifically for External Use Only. No further copies may be made

Scale 1:1897  
Data Produced 29/03/2012

# WEST SOMERSET COUNCIL

Map shows designated Dog Ban Area. Dunster Marsh Playing Field. Dunster Made under Section 55 of the Clean Neighbourhoods and Environment Act 2005.

Ref: BAN011



This copy has been produced specifically for External Use Only. No further copies may be made

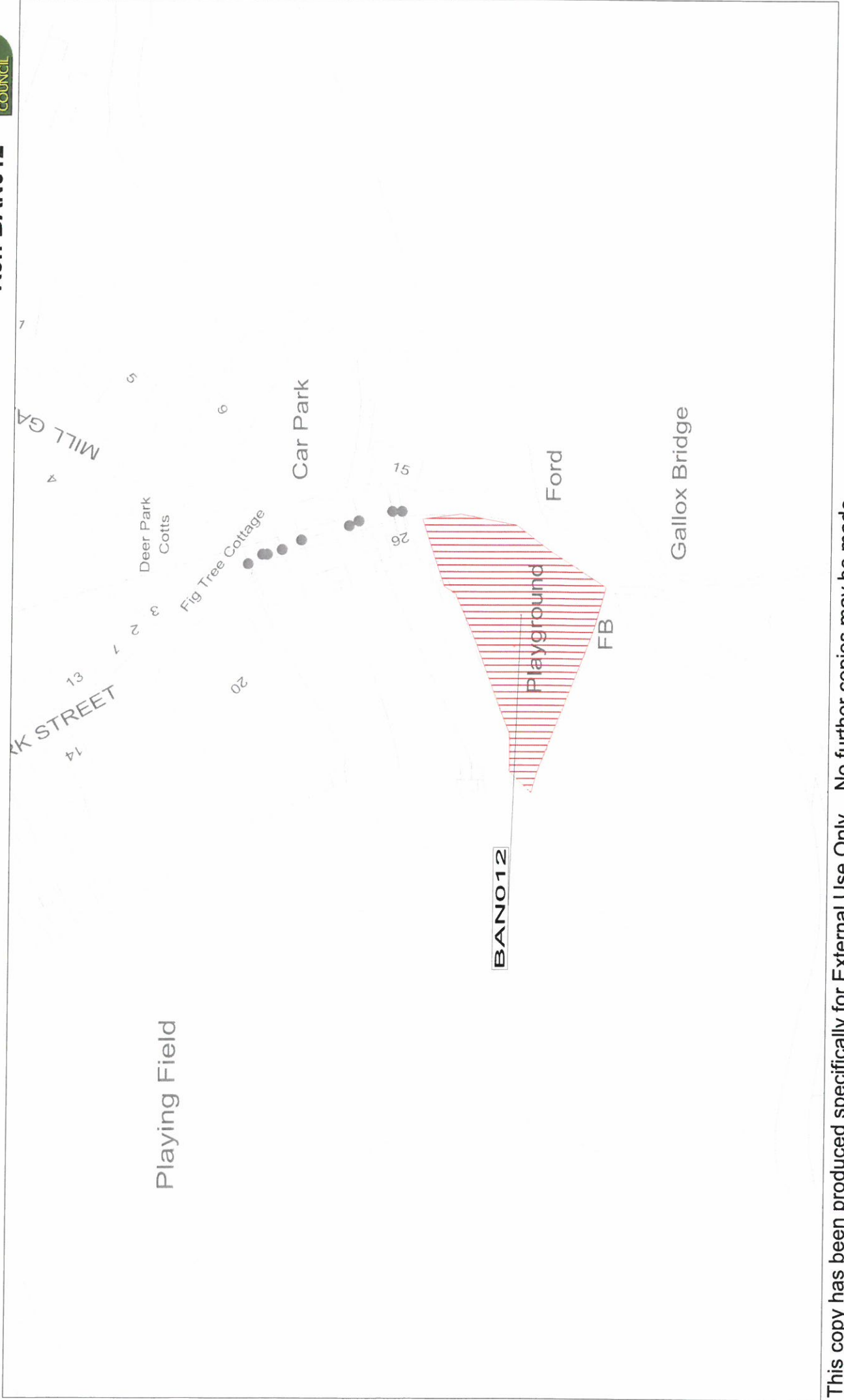
Scale 1:1223  
Date Produced 17/03/2014

# WEST SOMERSET COUNCIL

Map shows designated Dog Ban Area. Packhorse Playing Field. Dunster Made under Section 55 of the Clean Neighbourhoods and Environment Act 2005.



Ref: BAN012

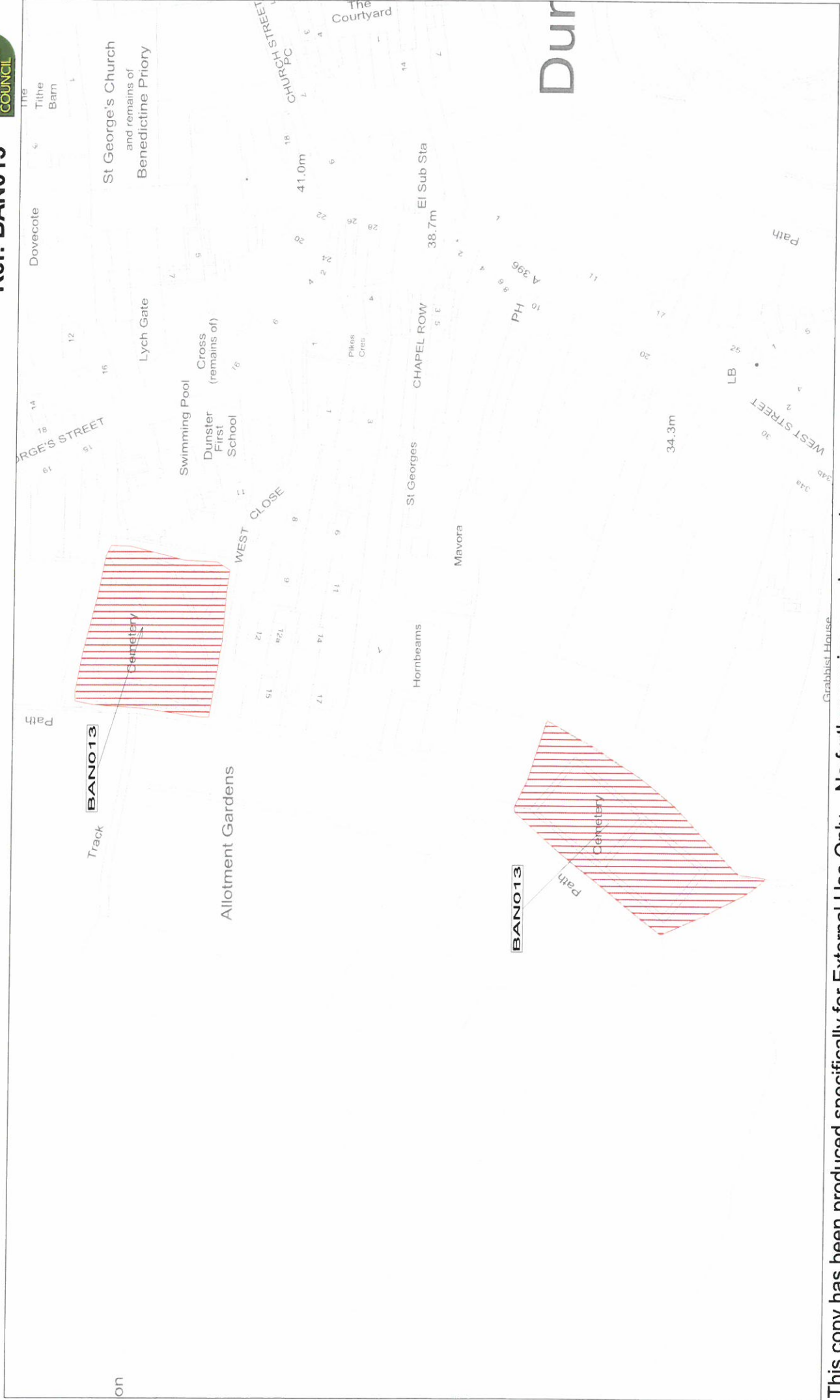


# WEST SOMERSET COUNCIL

Map shows designated Dog Ban Area. Dunster Parish Cemeteries. Dunster  
 Made under Section 55 of the Clean Neighbourhoods and Environment Act 2005.



**Ref: BAN013**



This copy has been produced specifically for External Use Only. No further copies may be made

Scale 1:1856  
 Date Produced 17/03/2011

© Crown Copyright and data base 2011 Ordnance Survey Licence No. 100000000

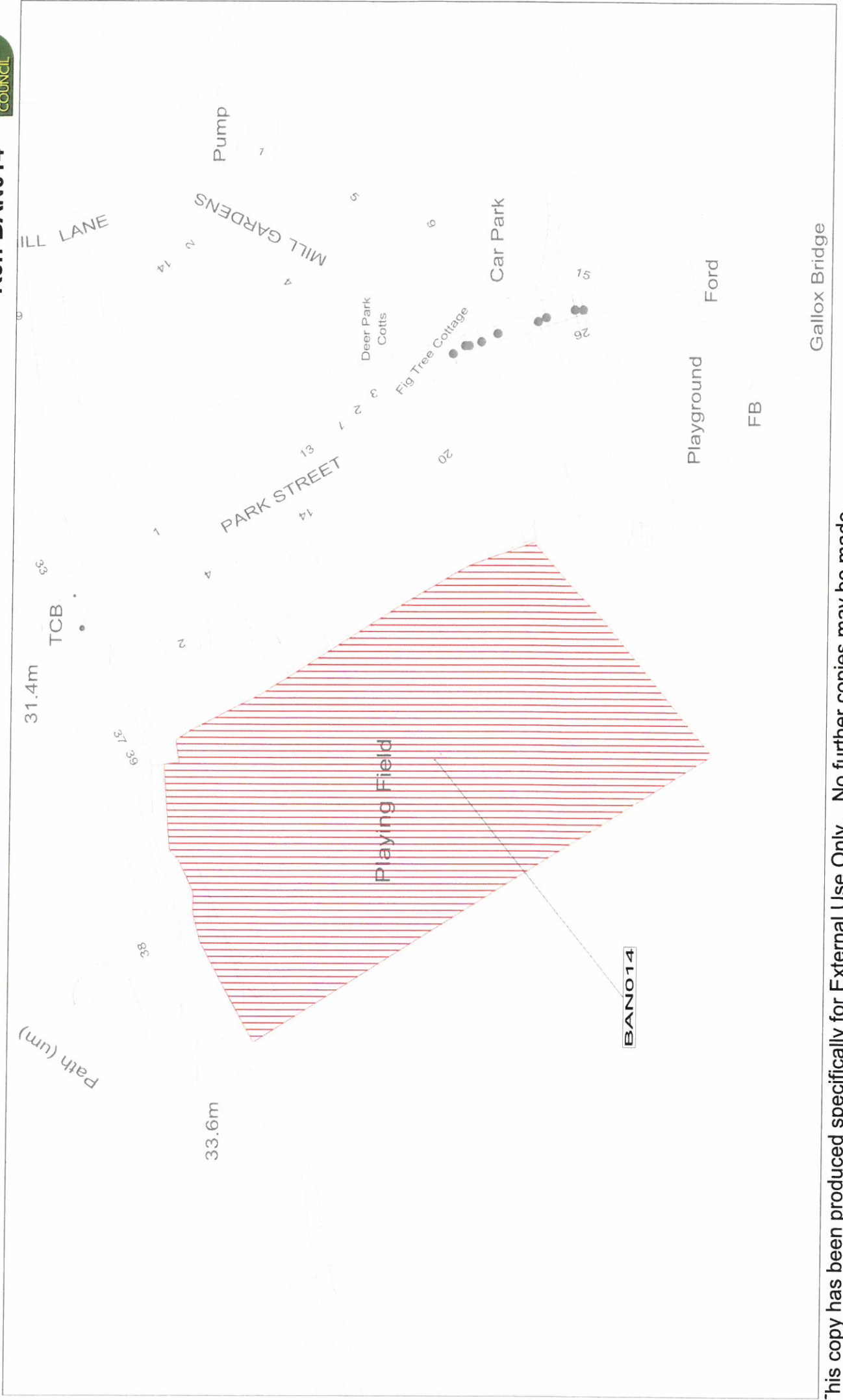


# WEST SOMERSET COUNCIL

Map shows designated Dog Ban Area. Football Playing Field. Dunster  
Made under Section 55 of the Clean Neighbourhoods and Environment Act 2005.



Ref: **BAN014**



This copy has been produced specifically for External Use Only. No further copies may be made

© Crown Copyright and Data Source: Ordnance Survey, Esri, DeLorme, NAVTEQ, Swire, GEBCO, USGS, AeroGRID, IGN, Emap, etc. All rights reserved. 100000000

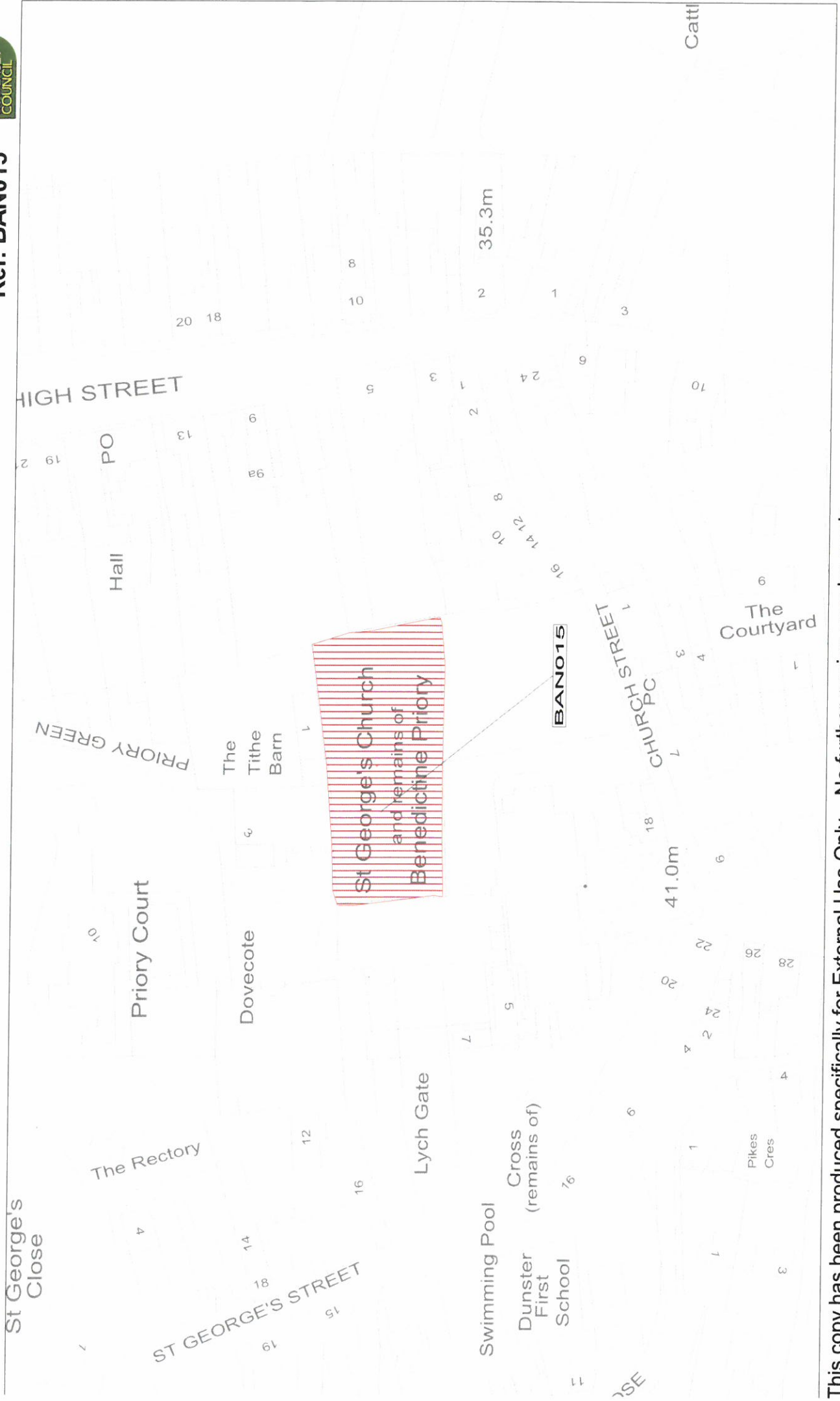
Scale 1:1210  
Data Produced 10/09/2010

# WEST SOMERSET COUNCIL

Map shows designated Dog Ban Area. Dunster Village Gardens. Dunster Made under Section 55 of the Clean Neighbourhoods and Environment Act 2005.



Ref: BAN015



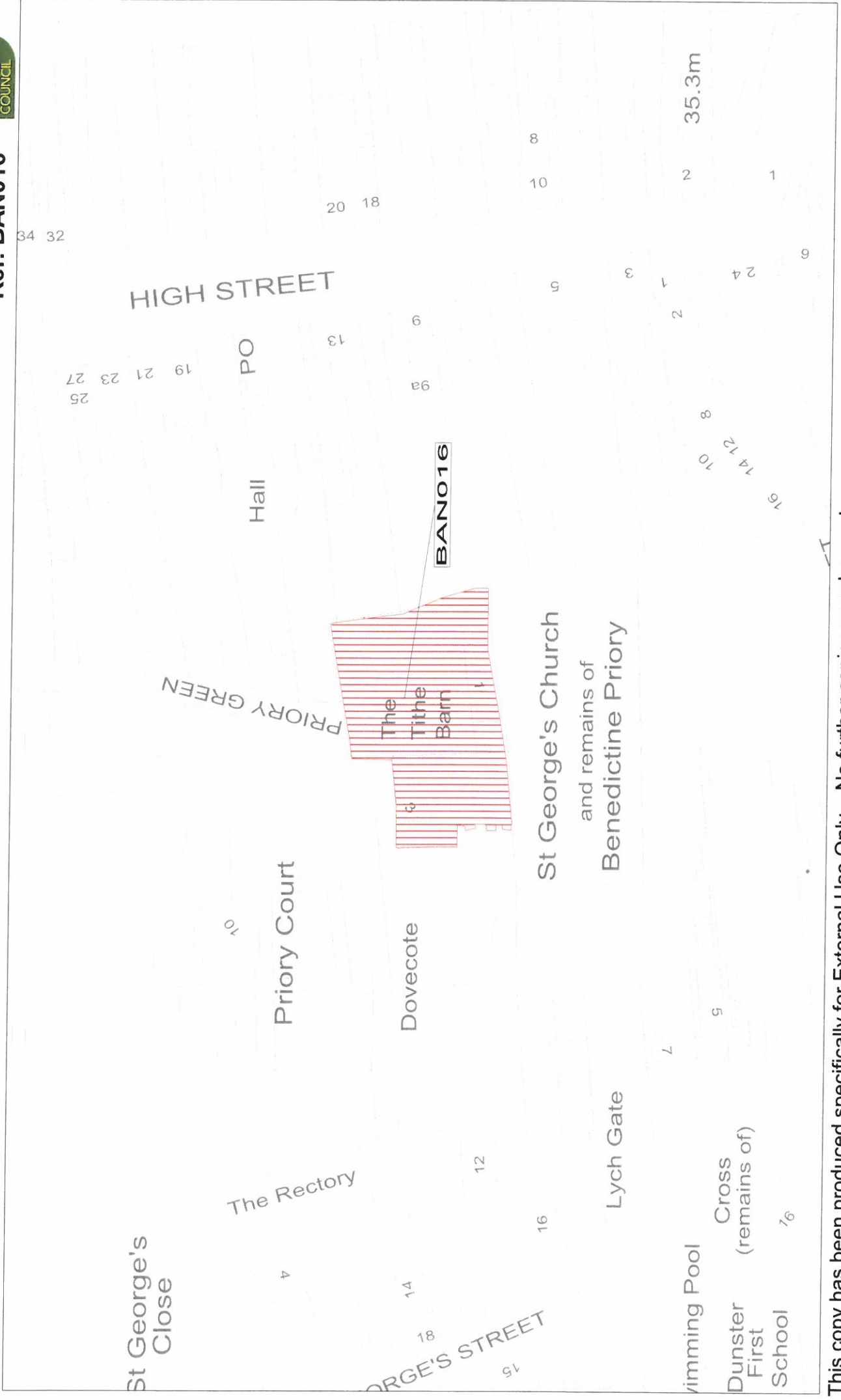
This copy has been produced specifically for External Use Only. No further copies may be made

# WEST SOMERSET COUNCIL

Map shows designated Dog Ban Area. Dunster Village Gardens. Dunster Made under Section 55 of the Clean Neighbourhoods and Environment Act 2005.



Ref: BAN016



This copy has been produced specifically for External Use Only. No further copies may be made

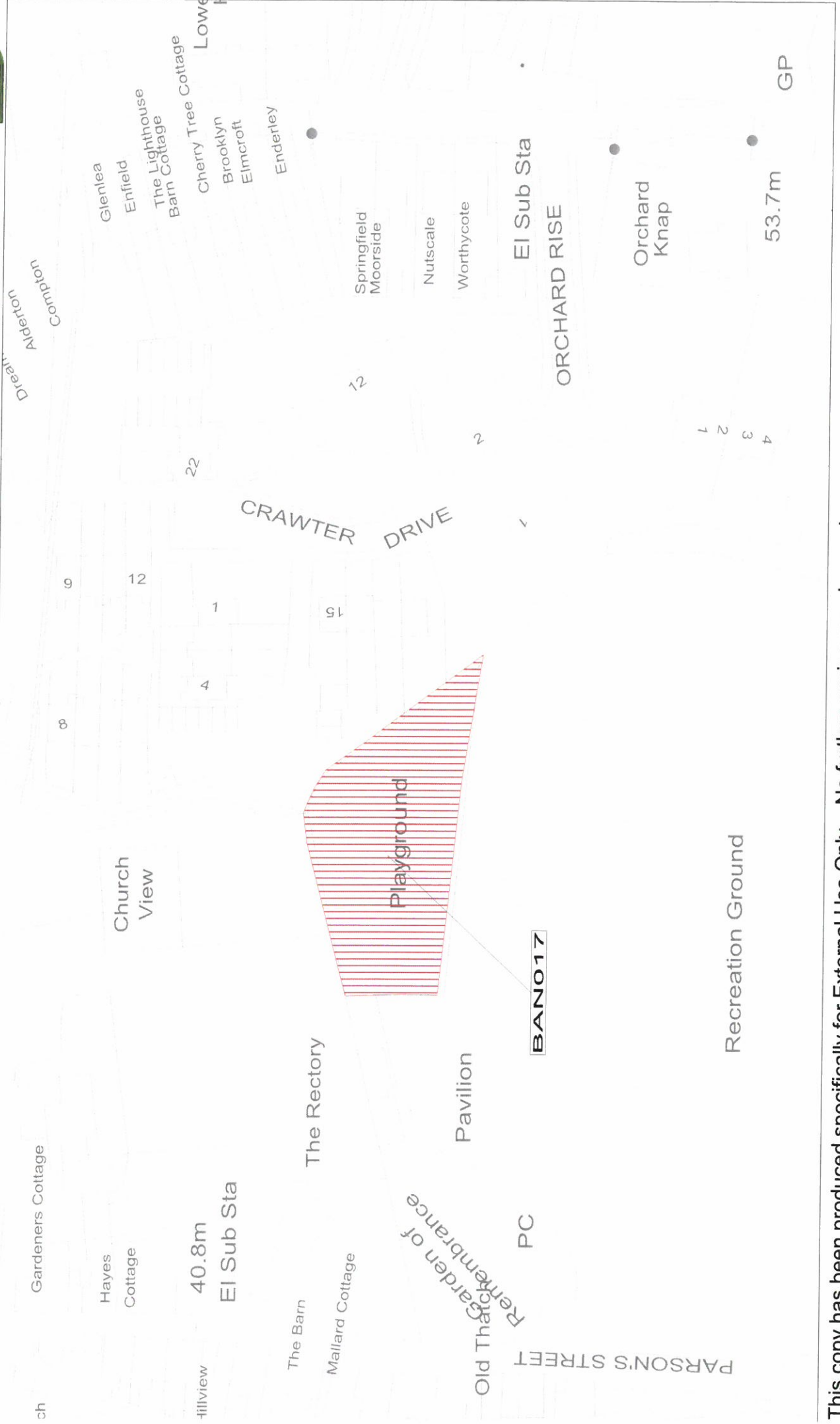
Scale 1:993  
Date Produced 12/02/2012

# WEST SOMERSET COUNCIL

Map shows designated Dog Ban Area. Children's Play Area. Recreation Ground. Porlock Made under Section 55 of the Clean Neighbourhoods and Environment Act 2005.



Ref: BAN017



This copy has been produced specifically for External Use Only. No further copies may be made

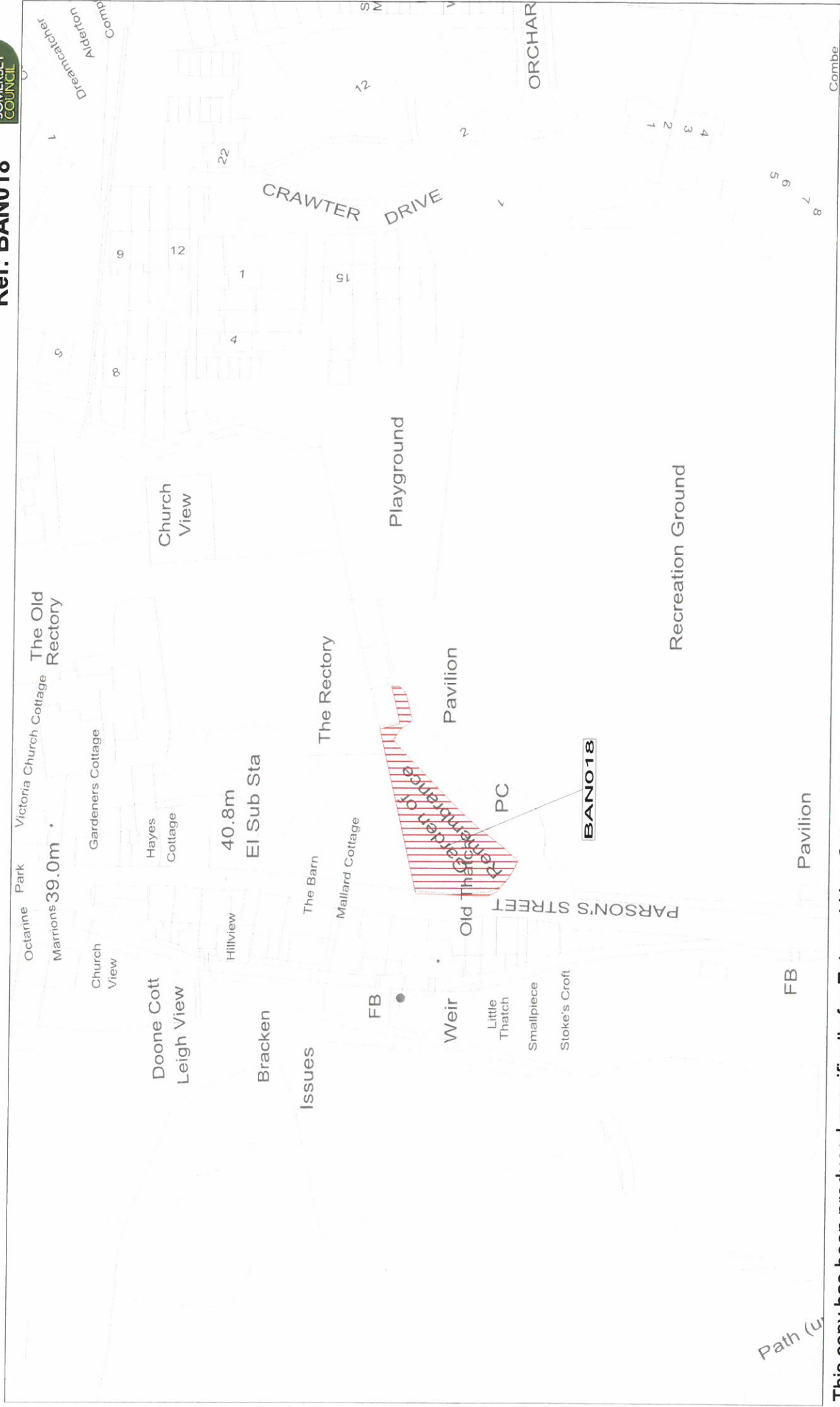
Scale 1:1020  
Date Produced 12/02/2012

# WEST SOMERSET COUNCIL

Map shows designated Dog Ban Area. Children's Play Area. Recreation Ground. Porlock Made under Section 55 of the Clean Neighbourhoods and Environment Act 2005.

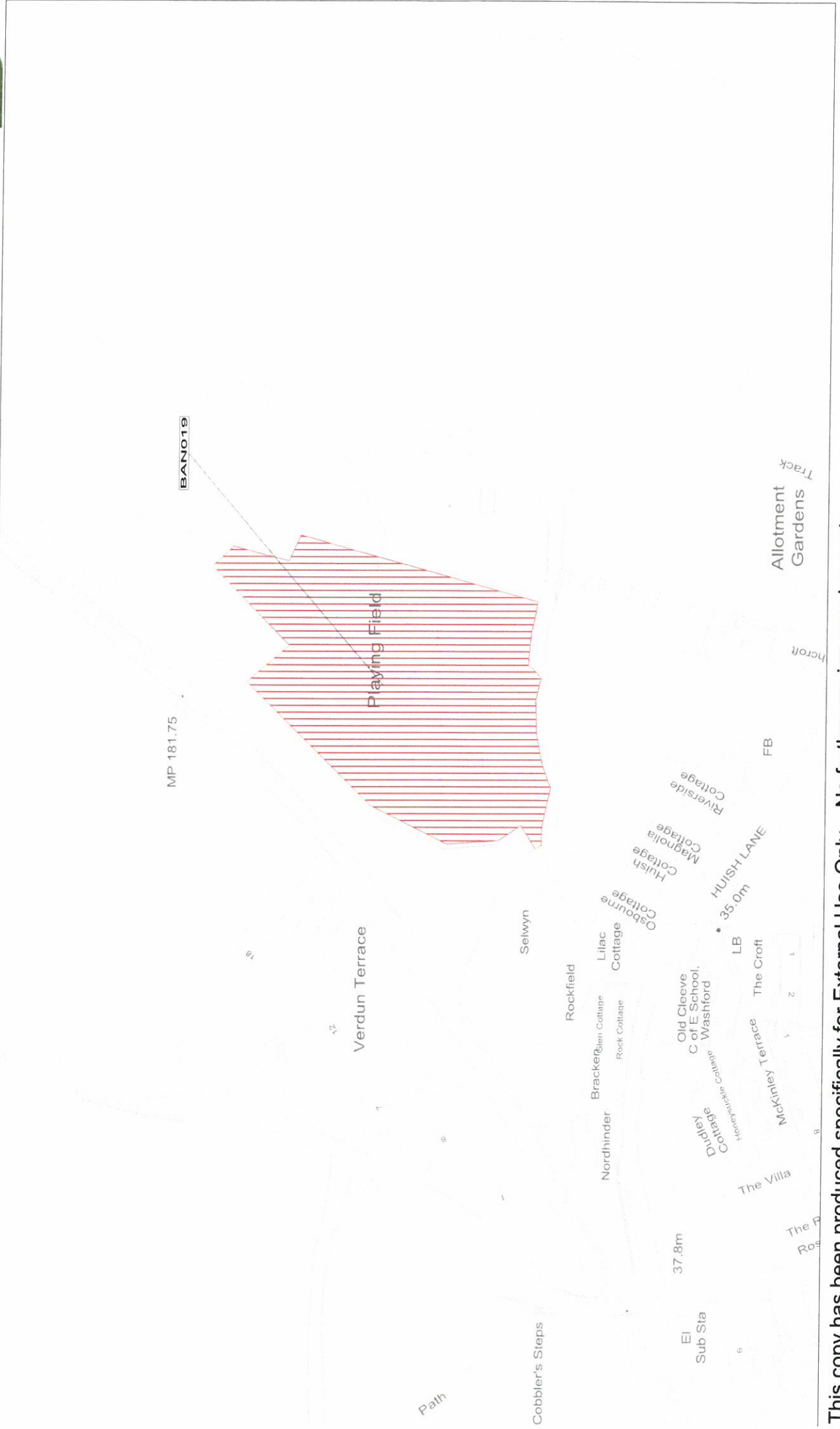


Ref: BAN018



This copy has been produced specifically for External Use Only. No further copies may be made

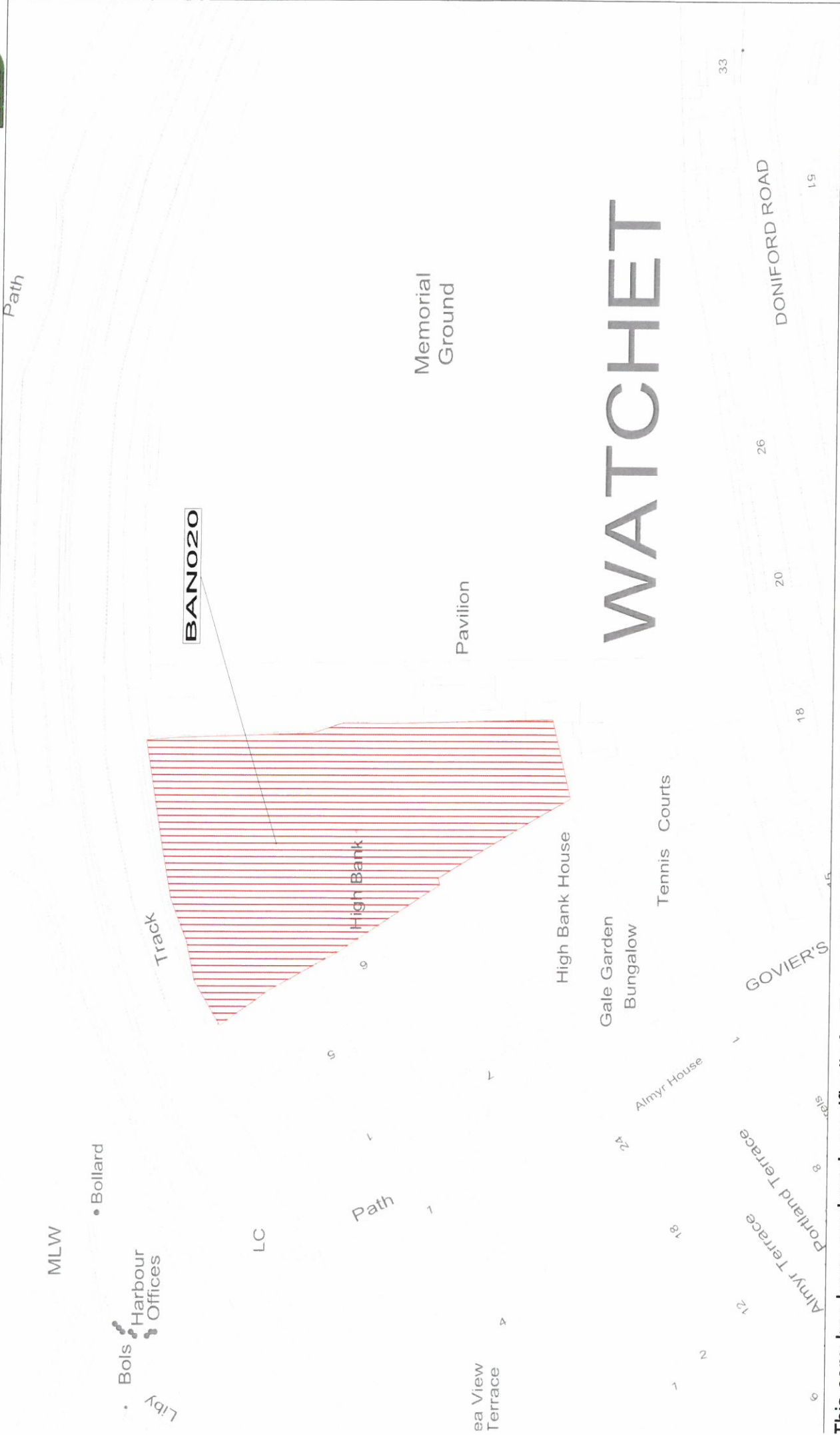
Scale 1:1203  
Data Produced 12/02/2012



# WEST SOMERSET COUNCIL

Map shows designated Dog Ban Area. Children's Play Area. and Putting Green, The Memorial Ground. Watchet Made under Section 55 of the Clean Neighbourhoods and Environment Act 2005.

Ref: **BAN020**



# WATCHET

This copy has been produced specifically for External Use Only. No further copies may be made

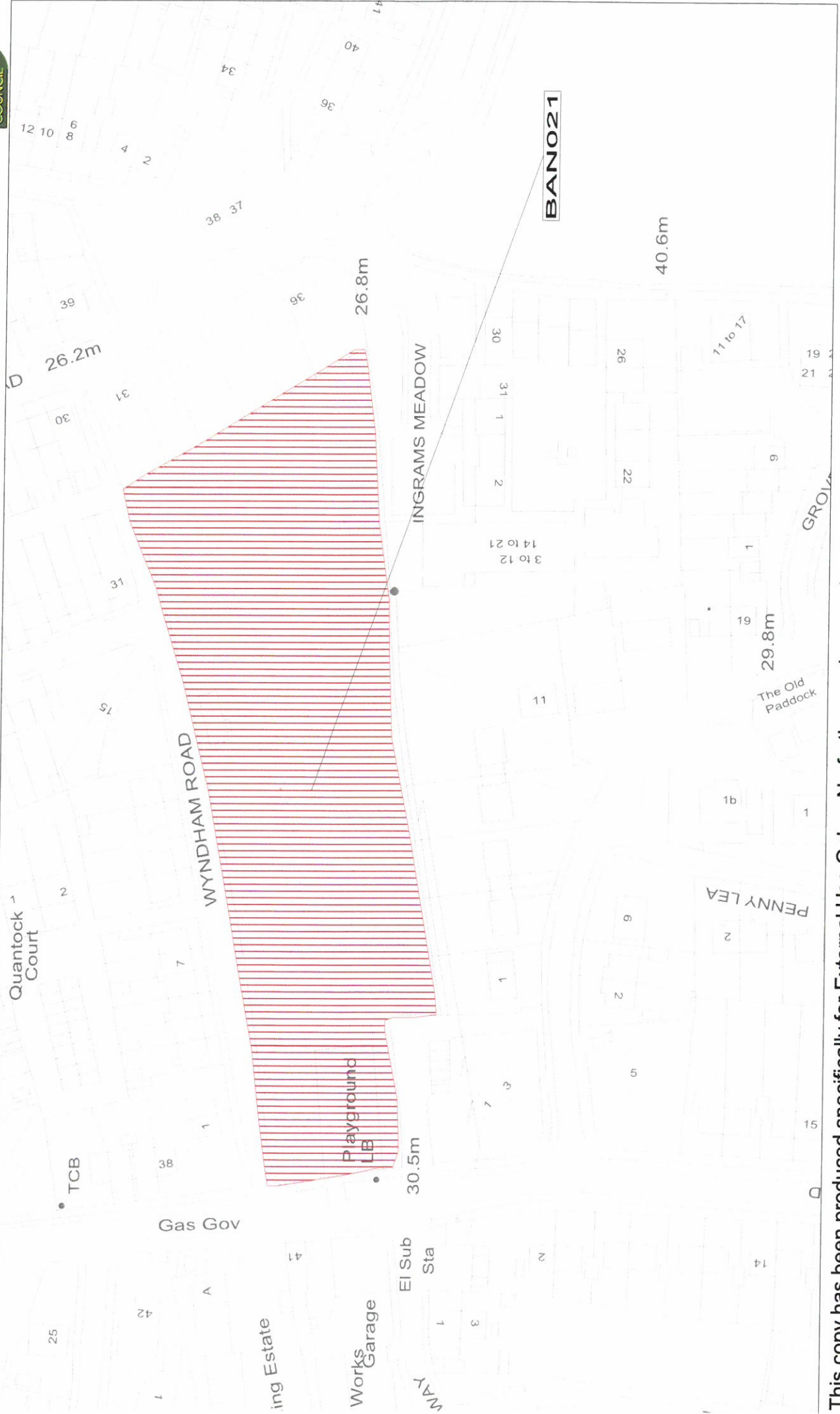
Scale 1:1258  
Date Produced 17/03/2017

# WEST SOMERSET COUNCIL

Map shows designated Dog Ban Area. Henry Davey Children's Playing Field. Watchet Made under Section 55 of the Clean Neighbourhoods and Environment Act 2005.



Ref: BAN021



This copy has been produced specifically for External Use Only. No further copies may be made

Scale 1:1280  
Data Produced 10/02/2014

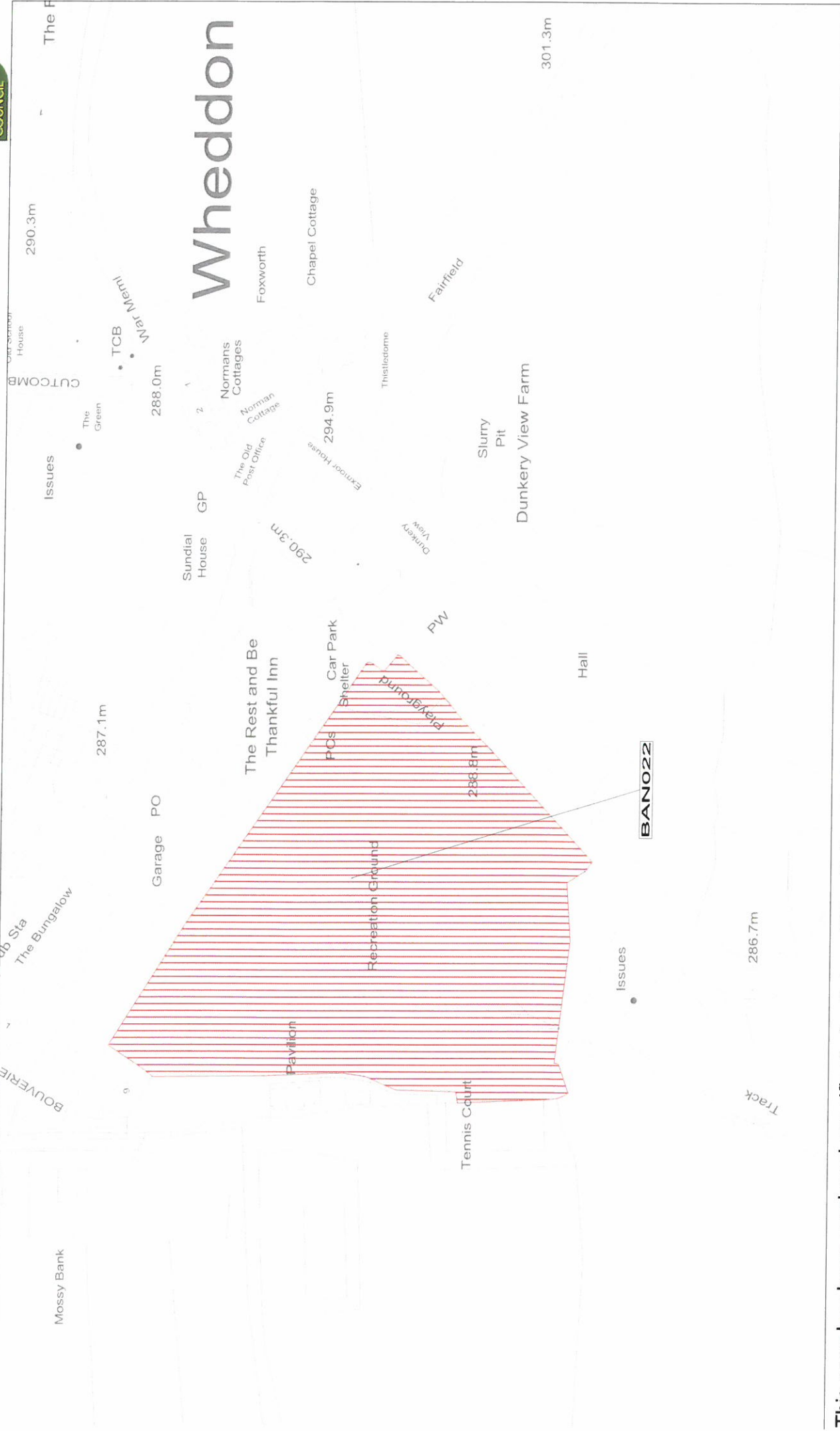


# WEST SOMERSET COUNCIL

Map shows designated Dog Ban Area. Recreation Ground. Wheddon Cross  
Made under Section 55 of the Clean Neighbourhoods and Environment Act 2005.



Ref: BAN022

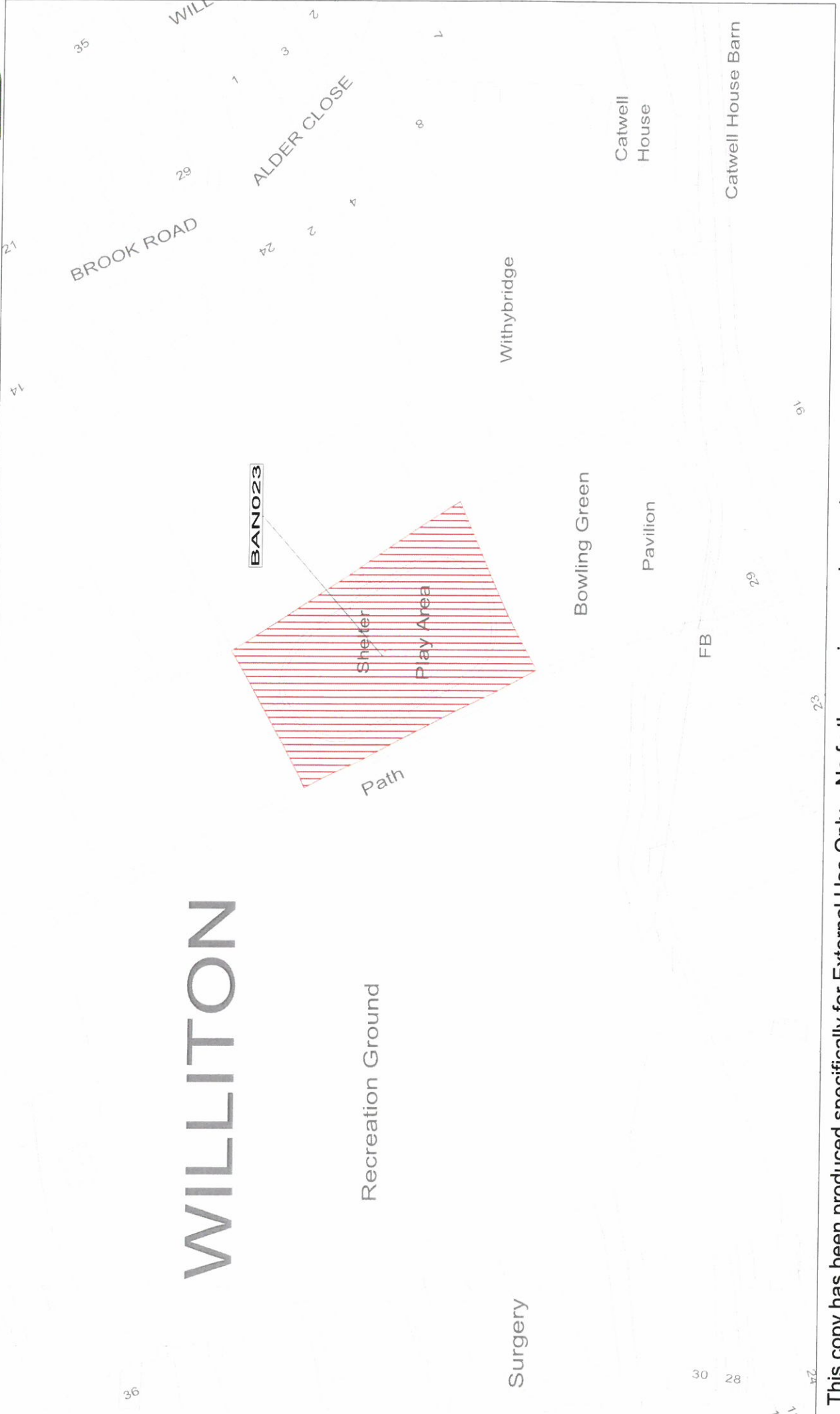


This copy has been produced specifically for External Use Only. No further copies may be made

# WEST SOMERSET COUNCIL

Map shows designated Dog Ban Area. Children's Play Area, Recreation Ground. Williton  
Made under Section 55 of the Clean Neighbourhoods and Environment Act 2005.

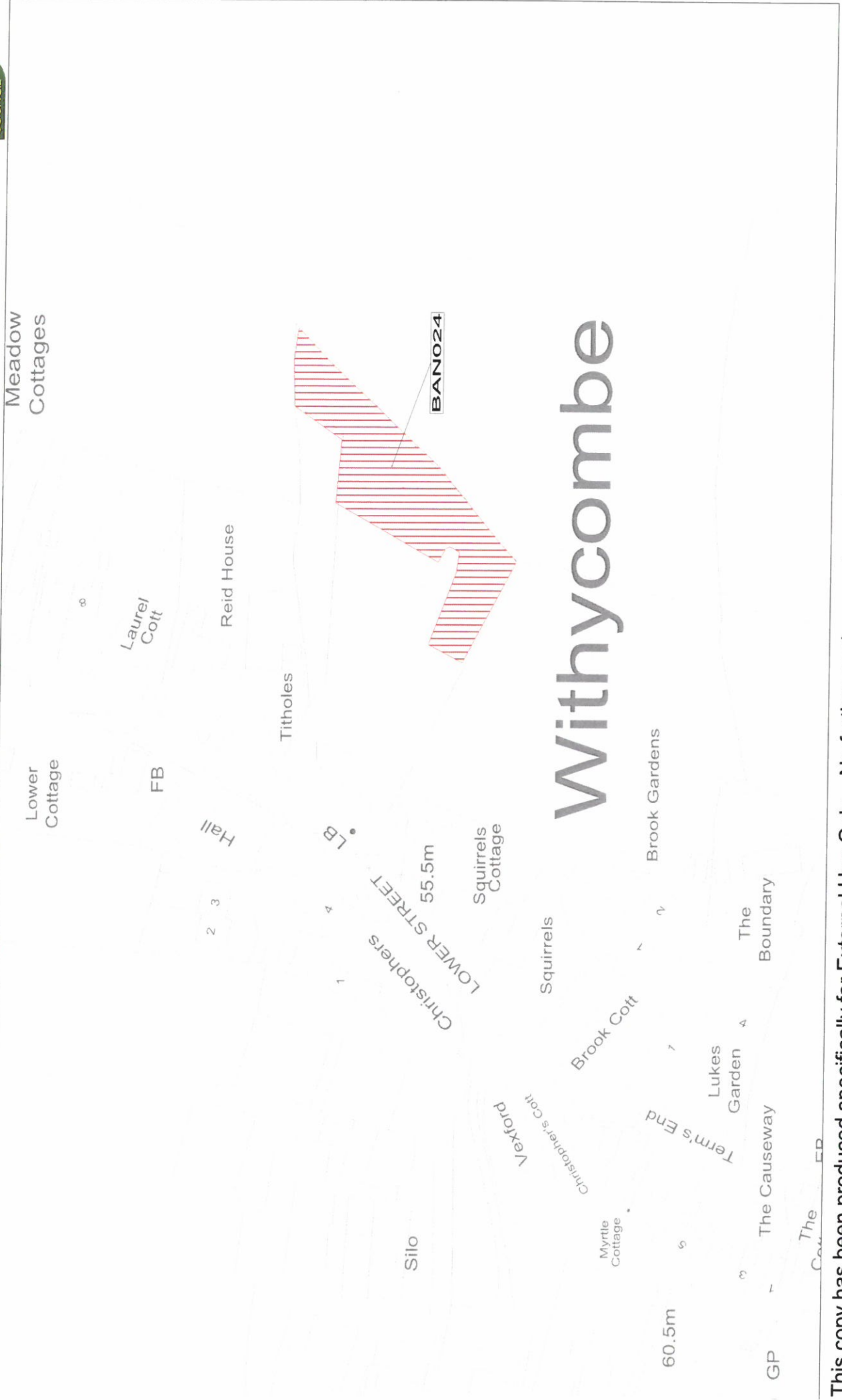
Ref: BAN023



# WEST SOMERSET COUNCIL

Map shows designated Dog Ban Area. Children's Play Area, opposite Memorial Hall. Withycombe Made under Section 55 of the Clean Neighbourhoods and Environment Act 2005.

Ref: **BAN024**



# Withycombe

This copy has been produced specifically for External Use Only. No further copies may be made

Scale 1:1237